



Key



Existing Trees



Existing Retained Hedgerow




Existing Bus Stop



Access Road



Secondary/Private Road




Residential Blocks




Bungalows



POS with LEAP



Wildflower Meadow Planting



Attenuation Pond



Street Trees



Neighbourhood Centre



PRoV Routes



Pond Ecology



Pedestrian Connections



Visualisation Viewpoints

Drawing Number
INF_N0463(08)001

Land at Forton, Wyre

Illustrative Concept Plan

influence[®]

Shaping the environment[®]