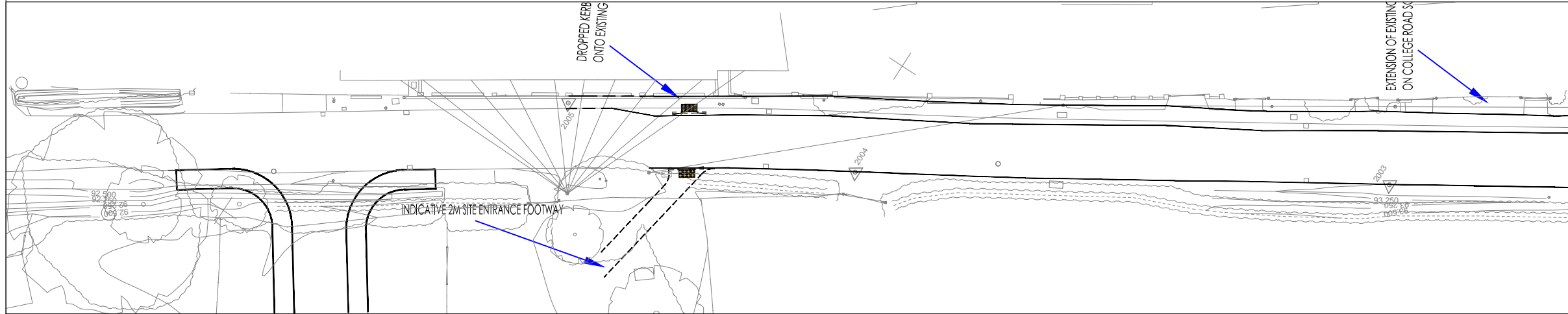
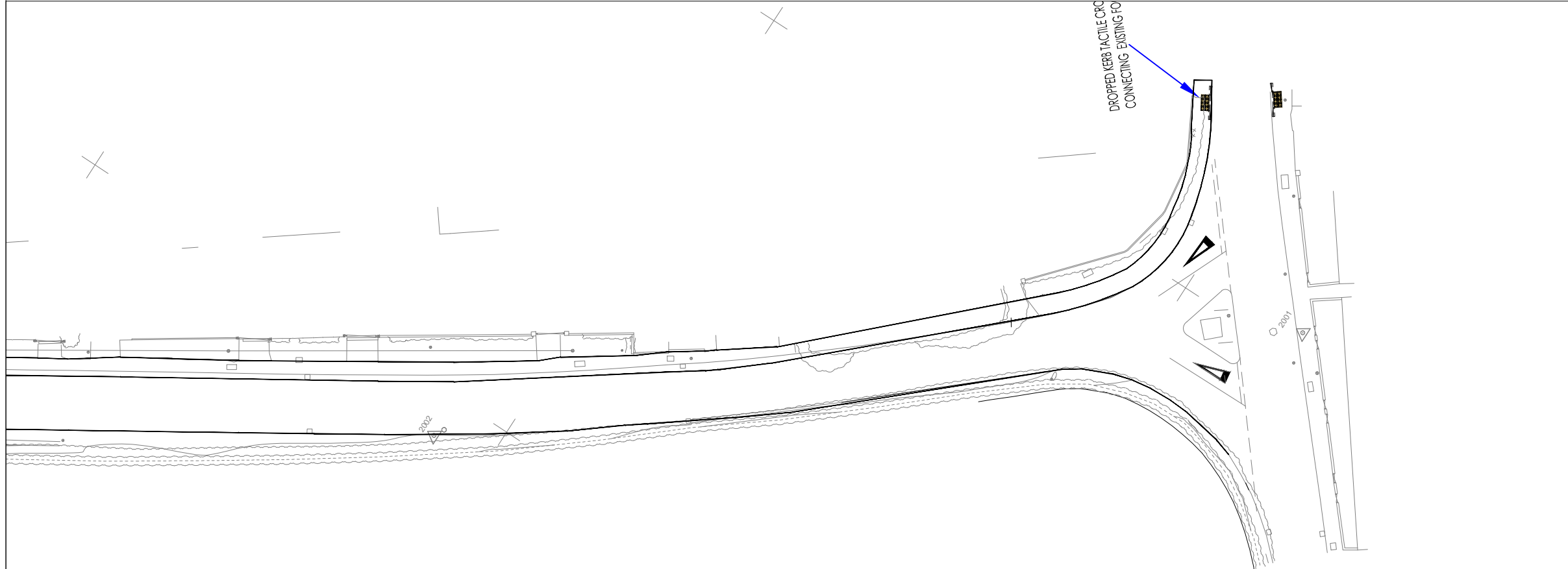


OVERVIEW OF POTENTIAL FOOTWAY IMPROVEMENTS ON COLLEGE ROAD SOUTH (SCALE 1:1000)




POTENTIAL SITE ACCESS FOOTWAY IMPROVEMENTS (SCALE 1:500)



POTENTIAL COLLEGE ROAD SOUTH/BROOK STREET FOOTWAY IMPROVEMENTS (SCALE 1:500)

**GENERAL NOTES**

1. THIS DRAWING IS INTENDED TO BE VIEWED IN COMBINATION WITH ALL RELEVANT ARCHITECTS, ENGINEERS, SERVICES AND SPECIALIST DRAWINGS AND SPECIFICATION.
2. ANY VARIATIONS OR DISCREPANCIES BETWEEN THESE DRAWINGS IN TERMS OF DIMENSIONS OR DETAILS SHOULD BE DRAWN TO THE ATTENTION OF THE ARCHITECT AND/OR THE ENGINEER FOR CLARIFICATION.
3. PAUL BASHAM ASSOCIATES ACCEPTS NO RESPONSIBILITY FOR THE ACCURACY OF BACKGROUND INFORMATION PRODUCED BY THIRD PARTIES - THIS MUST BE TREATED AS INDICATIVE ONLY.
4. ALL DIMENSIONS AND LEVELS ARE IN METRES. DO NOT SCALE THIS DRAWING, PRINT, PLOT OR DISK.



Rev	Description	Date	By	Chkd
B	LOCAL AUTHORITY COMMENT	30.11.16	WF	JH
A	LOCAL AUTHORITY COMMENT	29.11.16	WF	JH

<b>Project Name</b> COLLEGE ROAD SOUTH ASTON CLINTON	<b>Title</b> POTENTIAL FOOTWAY IMPROVEMENTS ON COLLEGE ROAD SOUTH	 <p>Paul Basham Associates Ltd          Lancaster Court          8 Barnes Wallis Road          Fareham Hampshire          PO15 5TU          T +44 (0) 1489 668134          E info@paulbashamassociates.com          W www.paulbashamassociates.com</p>	<b>Client</b> 	<b>Checked By</b> JH	<b>Checked Date</b> 03.12.15	<b>Scale</b> AS SHOWN	<b>(AT A3 SIZE)</b>	
<b>Project Phase</b> PRELIMINARY				<b>Drawn By</b> HC	<b>Drawn Date</b> 03.12.15	<b>Client Drawing No.</b> -	<b>PBA Drawing No.</b> 075-0001-003	<b>Revision</b> B